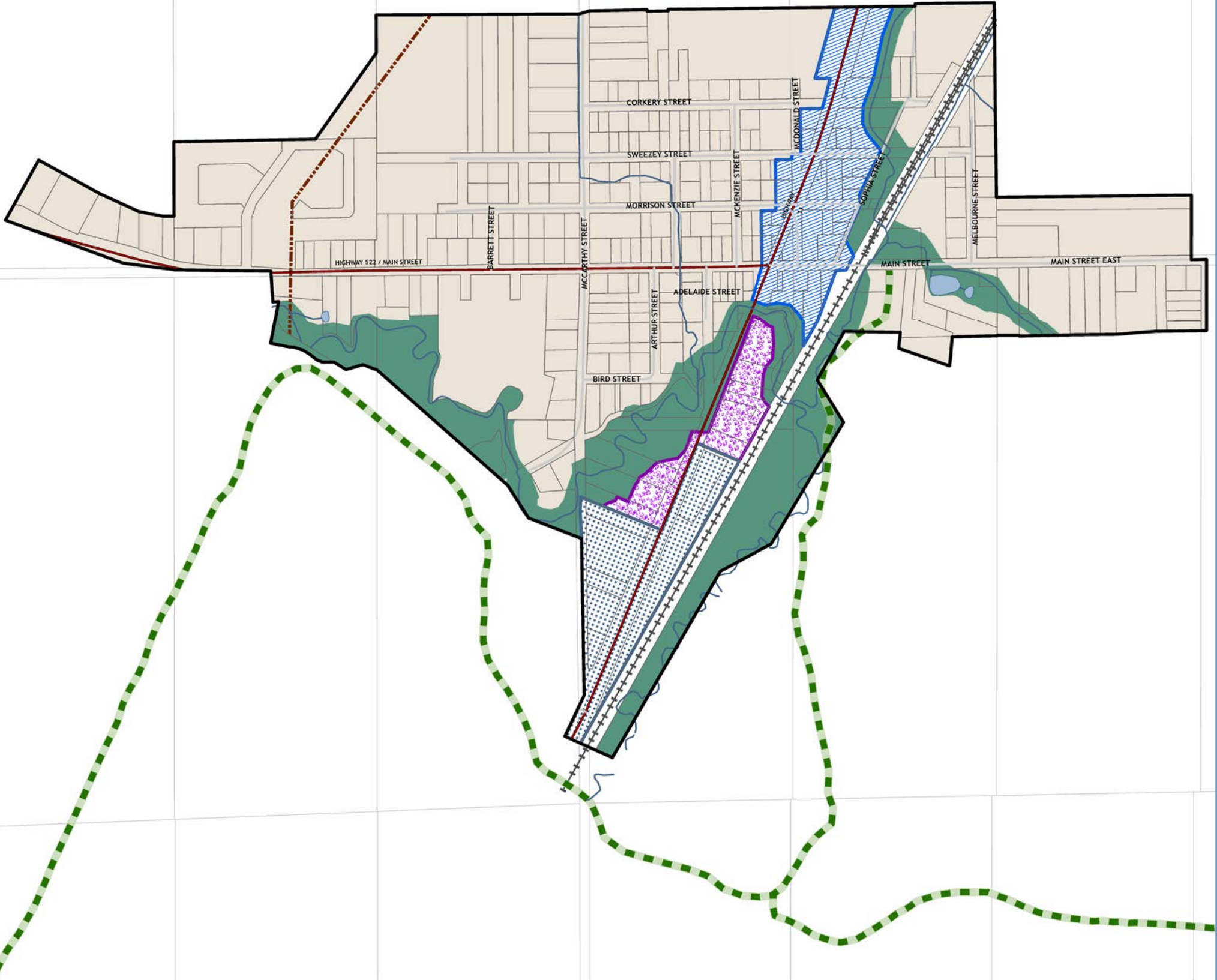














DRAFT
 MARCH 2024



LOT 28
 CON 1

LOT 23
 CON 1

LAND USE DESIGNATIONS

- | | | |
|---|---|---|
|  RESIDENTIAL |  PROVINCIAL HIGHWAY |  STREAMS / RIVERS |
|  DOWNTOWN |  MUNICIPAL ROADS |  WATERBODIES |
|  BUSINESS PARK |  PIPELINE | |
|  OPEN SPACE |  RAILWAY | |
|  HIGHWAY COMMERCIAL |  RECREATIONAL TRAILS | |



250 125 0 250 500 Metres

The information displayed on this map has been compiled from various sources. While every effort has been made to accurately depict the information, this map should not be relied on as being a precise indicator of locations. Copyright The Municipality of Powassan, 2023. All rights reserved.

May not be reproduced without permission. This is not survey data.

